仮設図

仮設平面図 S=1：300

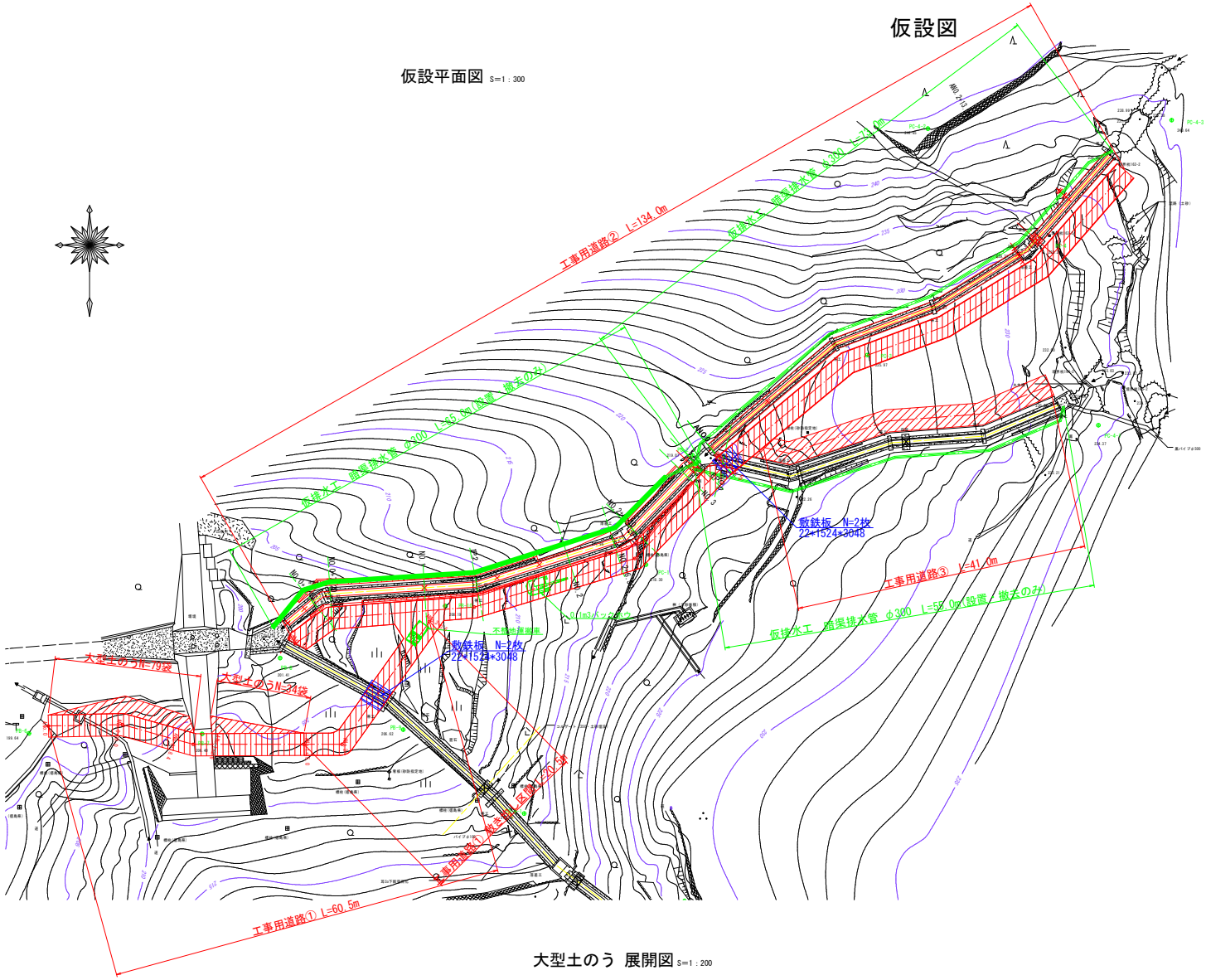

横断図 S=1：200

工事用道路①

ANo. 0

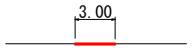

ANo. 0+10.0

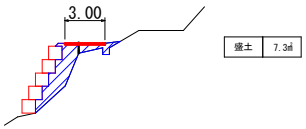

ANo. 0+18.4

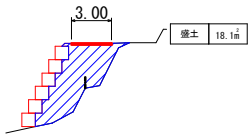

ANo. 1

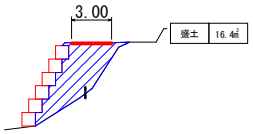

ANo. 1+2.6

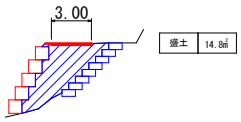

ANo. 1+15.0

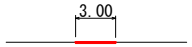

ANo. 2

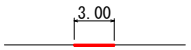

ANo. 3+0.5

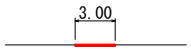

工事用道路②

BNo. 0

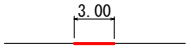

BNo. 3+5.5

大型土のう 展開図 S=1：200

工事用道路①

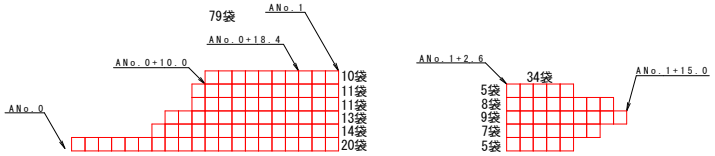

参考図面

工 事 名	R8三土 大川持地すべり 三・山城大川持山腹水路工事（難）（企背）		
路線名等	大川持地すべり防止区域		
工事箇所	三好市山城町大川持		
図 面 名	仮設図		
縮 尺	図示	図面番号	1／1
会 社 名			
事業者名	徳島県三好県土整備事務所		